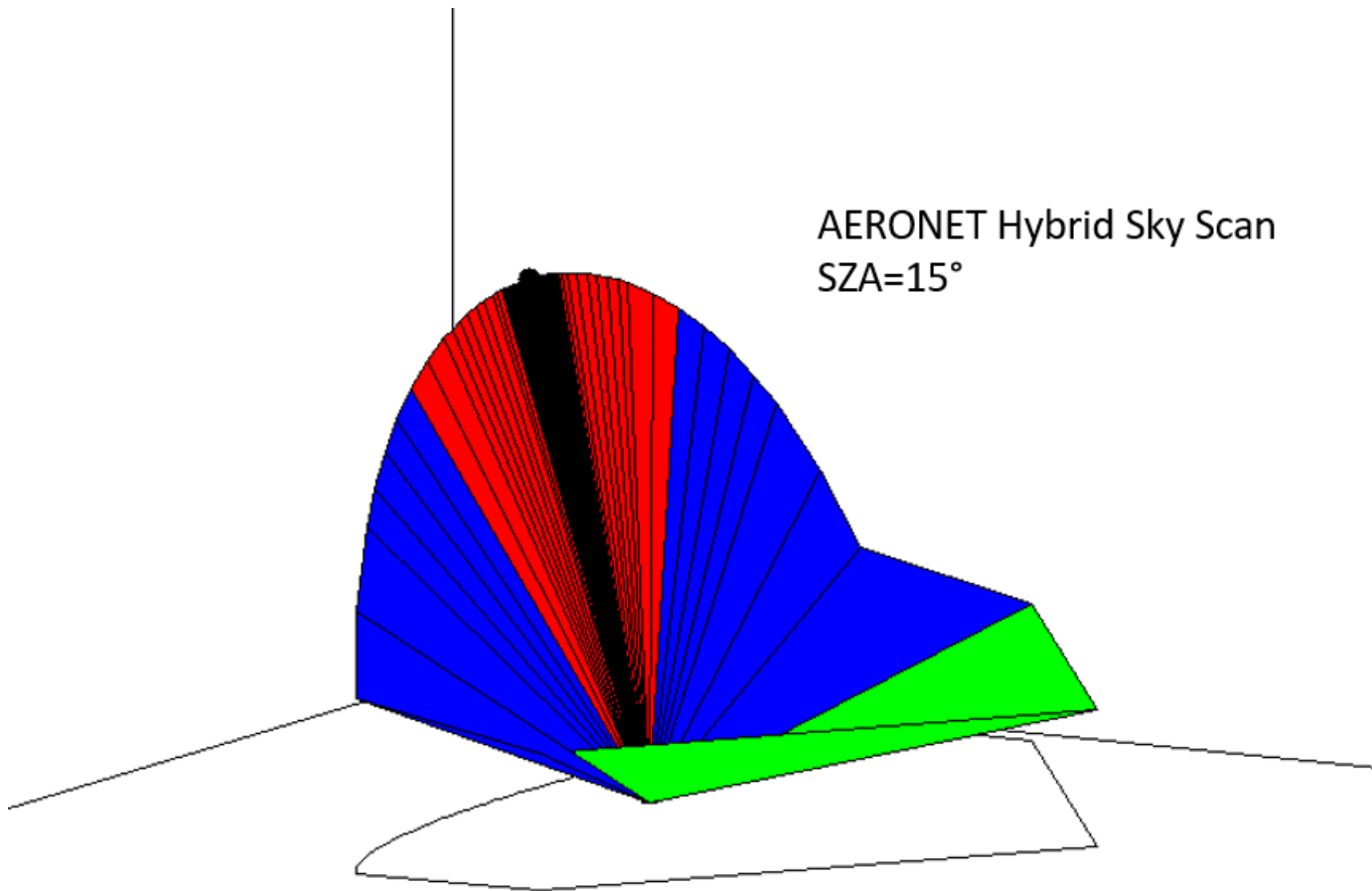
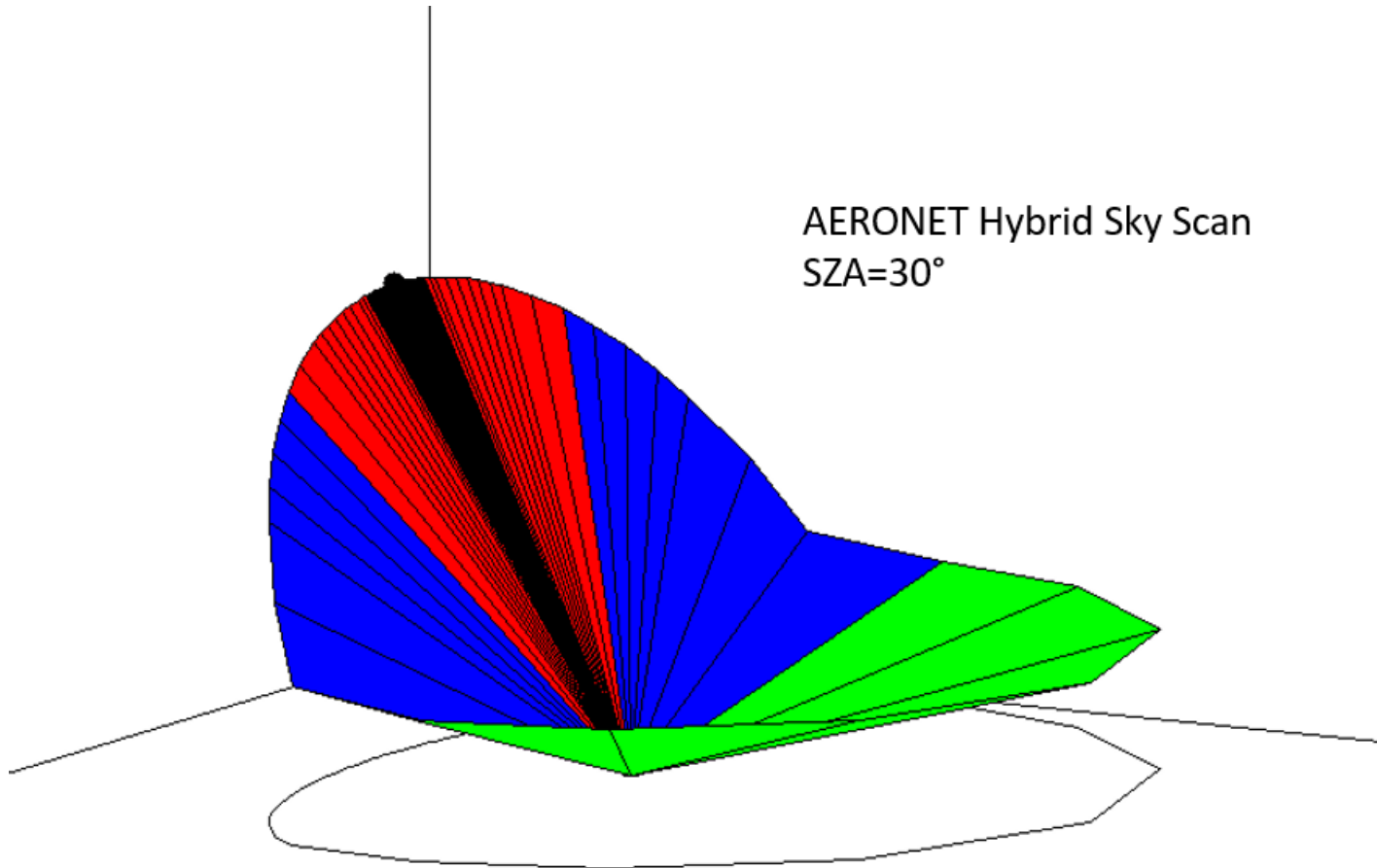


AERONET Hybrid Sky Scan Scenario by Solar Zenith Angle

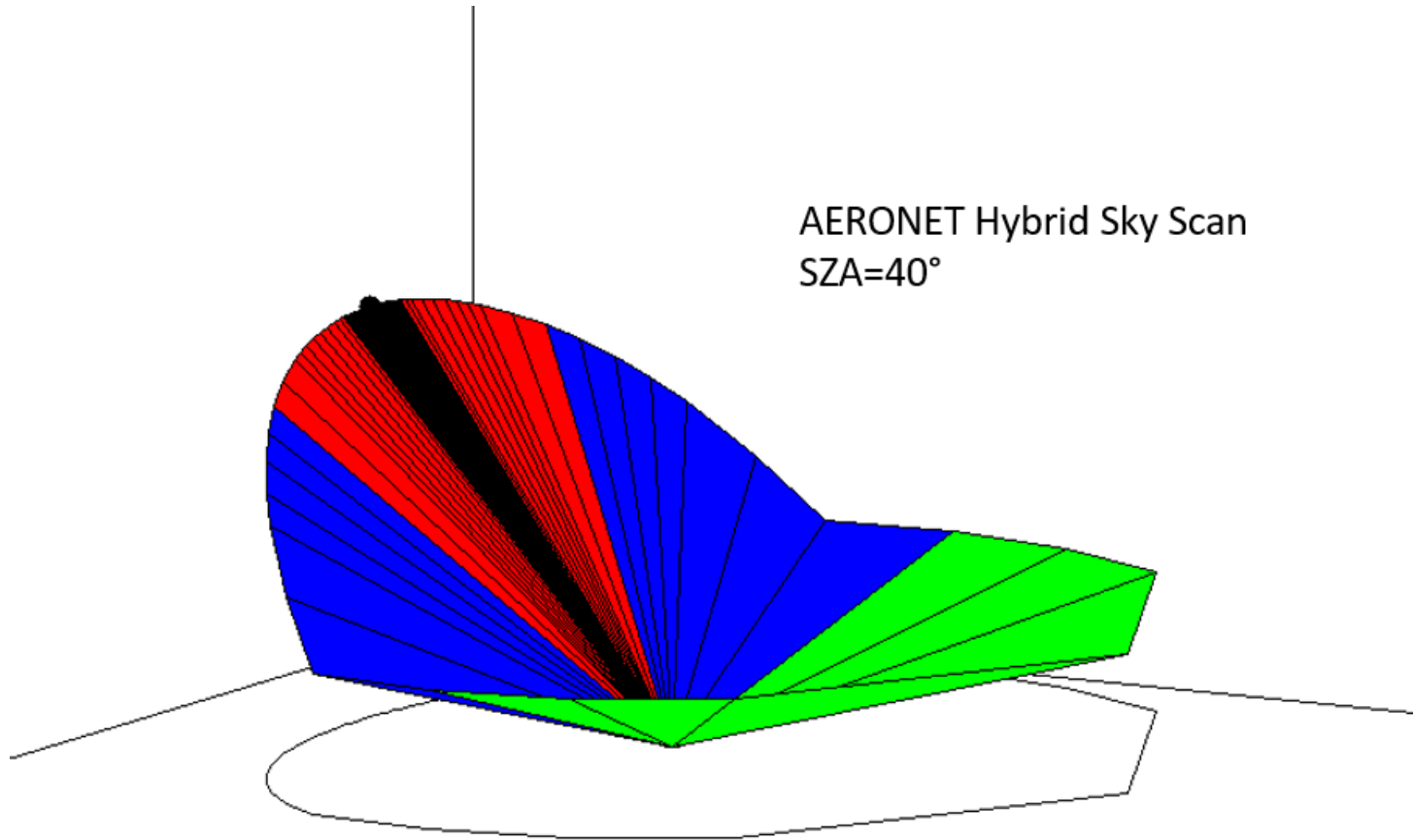
AERONET Hybrid Sky Scan
SZA=15°



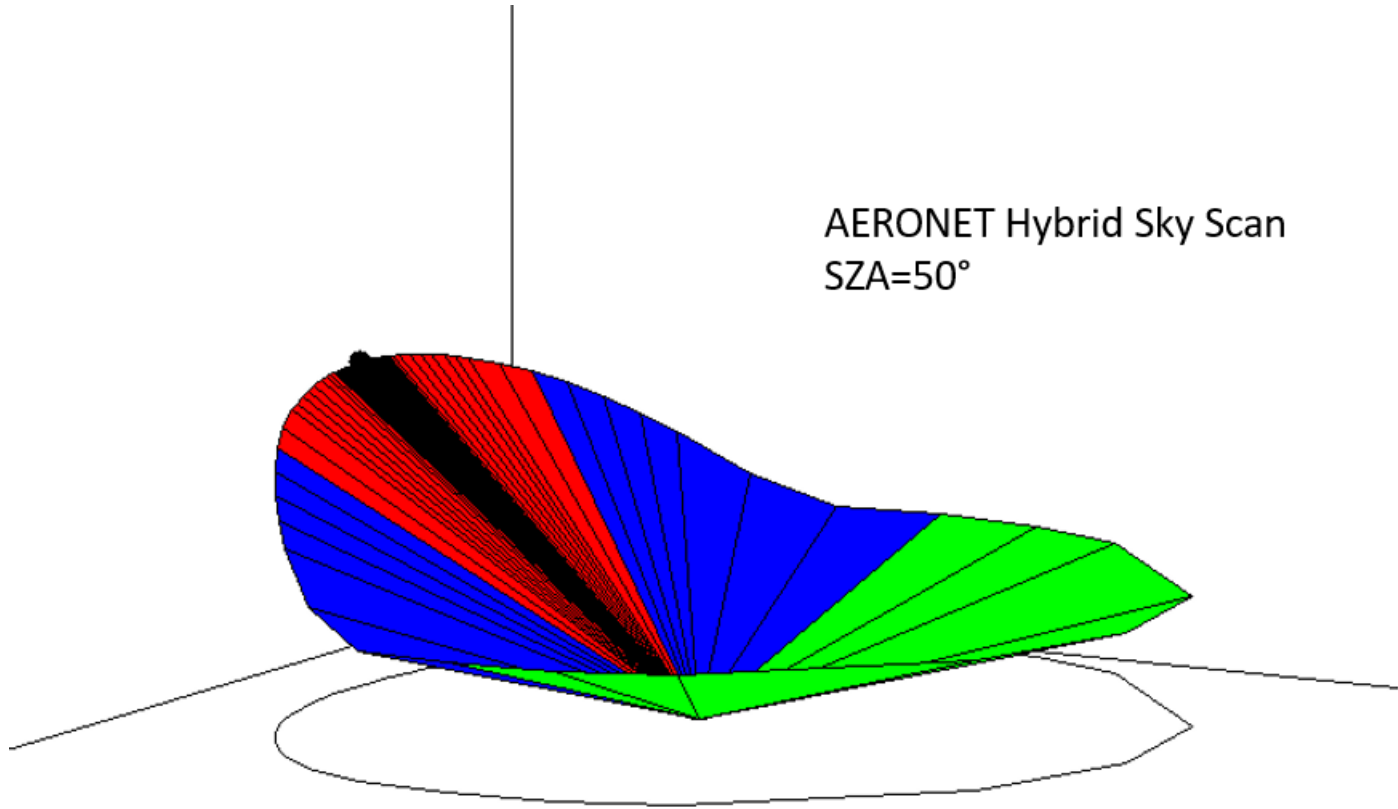
AERONET Hybrid Sky Scan
SZA=30°



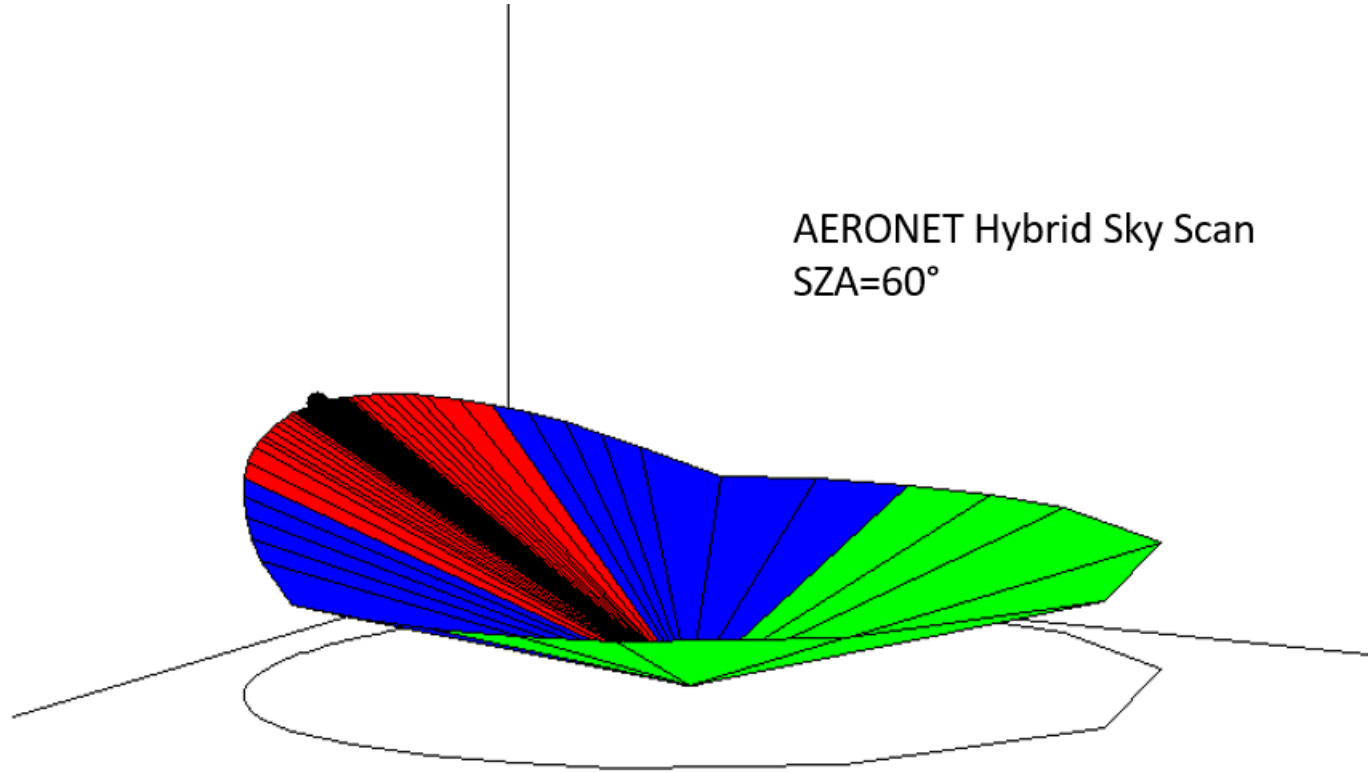
AERONET Hybrid Sky Scan
SZA=40°



AERONET Hybrid Sky Scan
SZA=50°



AERONET Hybrid Sky Scan
SZA=60°



AERONET Hybrid Sky Scan
SZA=75°

